

















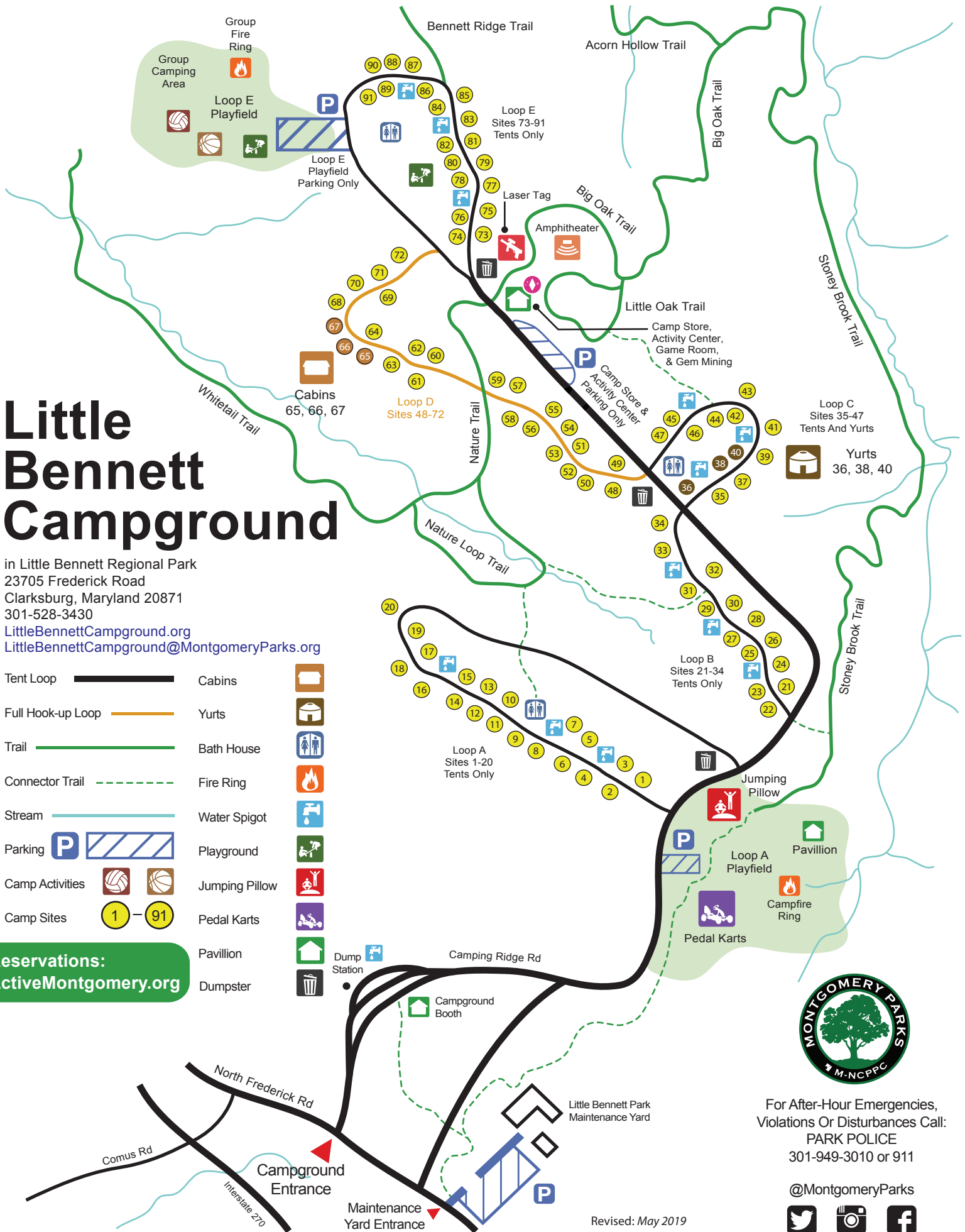
Little Bennett Campground

in Little Bennett Regional Park
23705 Frederick Road
Clarksburg, Maryland 20871
301-528-3430

LittleBennettCampground.org
LittleBennettCampground@MontgomeryParks.org

- | | | | |
|-------------------|---|----------------|---|
| Tent Loop | — | Cabins |  |
| Full Hook-up Loop | — | Yurts |  |
| Trail | — | Bath House |  |
| Connector Trail | - - - | Fire Ring |  |
| Stream | — | Water Spigot |  |
| Parking |   | Playground |  |
| Camp Activities |   | Jumping Pillow |  |
| Camp Sites |  —  | Pedal Karts |  |
| | | Pavillion |  |
| | | Dumpster |  |

Reservations:
ActiveMontgomery.org



For After-Hour Emergencies,
Violations Or Disturbances Call:
PARK POLICE
301-949-3010 or 911

@MontgomeryParks



Revised: May 2019

The Little Bennett Campground entrance is on North Frederick Road, off the Comus Road exit of I-270.

Amphitheater

The amphitheater is located just off of Camping Ridge Road south of Big Oak Trail and north of Little Oak Trail.

Bath Houses

Bath houses are located:

- in Loop A between campsites 7 and 10, on the right (north) side of the loop road as you enter from the main road. The Loop A bath house connects via trail to the nature loop trail;
- in Loop C next to yurt 36, between the beginning and the north and south loop entrances, adjacent to Camping Ridge Road; and
- inside the center of Loop E, directly south of campsites 89 and 91, and west of campsites 82 and 84.

Cabins

Cabins are located at campsites 65, 66, and 67. On the left (west) as you enter Loop D from the south entrance.

Camp Store, Activity Center and Gem Mining

The Camp Store, Activity Center and Gem Mining Sluice is located off Camping Ridge Road north of Loop C and south of Loop E.

Campfire Ring

The Campfire Ring is located in the Loop A playfield.

Campground Booth

The Campground Booth is located just inside the campground entrance to the right on Camping Ridge Road. A trail connects the camp store and contact stations to the maintenance yard.

Camping Sites

Loop A

Loop A is the first loop of campsites inside the campground entrance on the left along Camping Ridge Road (northwest).

Loop A comprises tents only campsites 1 through 20, with site 1 closest to the main road and site 20 furthest. Sites 2, 4, 5, 8, 9, 11, 12, 14, 16, and 18 are on the left (south) side as you enter the loop road from Camping Ridge Road. Sites 1, 3, 5, 7, 10, 13, 16, 17, and 19 are facing these on the right (north) side of the loop road as you enter.

Loop B

Loop B is the next loop of campsites on the left of Camping Ridge Road, just past Loop A.

Loop B comprises tents only campsites 21 through 34, with site 21 closest to the road and site 34 furthest. Sites 22, 23, 25, 27, 29, 31, 33, and 34 are on the left (west) side as you enter the loop road from Camping Ridge Road and sites 21, 24, 26, 28, 30, and 32 are facing these on the right (east) side of the loop road.

There is a connector trail to the Nature Loop Trail between tents only sites 29 and 31.

Loop C

Loop C can be found on the right side, past Loop B, as you continue along Camping Ridge Road. A connector trail runs from the north side of Loop C to the Little Oak Trail.

Loop C comprises camping sites 35 through 47. Campsites 36, 38, and 40 are yurts; the rest are tents only campsites. Sites 35 and 36 are closest to the beginning of the loop as you enter to the right from Camping Ridge Road and are numbered sequentially ending with 47, located at the end of the loop as you exit back onto Camping Ridge Road. Tents only sites 35, 37, 39, 41, 43, 45, and 47 are located on the right (outer) side as you enter the loop road; yurt sites 36, 38, 40 and tents only sites 42, 44, and 46 are located on the left (inner) side as you enter the loop road.

Loop D (Full-Hook up)

Loop D has full hook-up capabilities for RVs at both the 30-amp and 50-amp capacity and is located on the left-hand (northwest) side of Camping Ridge Road, just past Loop C.

Loop D comprises campsites numbered from 48 (closest to the south loop entrance) to 72 (closest to the north loop entrance). Sites 48, 50, 52, 53, 56, 58, 61, 63, 65, 66, 67, 68, 70, 71, and 72 are on the left (west) as you enter Loop D from the south entrance. Sites 49, 51, 54, 55, 57, 59, 60, 62, 64, and 69 are on the right (east) as you enter the loop from the south. For sites 49 and 51 there is an RV pull through from the main road that splits off to the two sites. Site 54 and site 55 offer individual pull through access from the main road. Cabins are located at sites 65, 66, and 67.

A nature trail crosses the loop between sites 58 and 61 and between 59 and 60.

Loop E

Loop E is located at the far north end of Camping Ridge Road.

Loop E comprises tents only campsites 73 through 92; site 73 is closest to the loop entrance from Camping Ridge Road and Site 91 is furthest. Sites 74, 76, 78, 80, 82, 84, 86, 89, and 91 are located along the left (west) side of the loop road as you enter from Camping Ridge Road. Sites 73, 75, 77, 79, 81, 83, 85, 87, 88, and 90 are located along the right (east) side of the loop as you enter from the main road.

Dumping Station

The dumping station is located just inside the campground entrance to the left of Camping Ridge Road.

Group Camping Area

The Group Camping Area is located in the Loop E playfield.

Group Fire Ring

The Group fire ring is located in the Group Camping Area.

Jumping Pillow

A jumping pillow is located in the Loop A playfield.

Laser Tag

A laser tag course is located off Camping Ridge Road north of the Camp Store and south of Loop E.

Maintenance Yard

The Little Bennett Park Maintenance Yard entrance is located southeast of the main campground entrance on North Frederick Road. A trail connects the maintenance yard to the Campground Booth, as well as to the Loop A playfield and the Stoney Brook Trail.

Parking

Parking areas are located:

- just inside the maintenance yard entrance;
- along Camping Ridge Road, just inside the north entrance for campsite Loop A;
- on the right (northeast) side of Camping Ridge Road, just north of Loop C and across from Loop D, for the *Camp Store and Activity Center only*;
- on the left (west) side of Loop E, adjacent to the playfield, at the north end of Camping Ridge Road (for the Loop E playfield only).

Pavilion

A pavilion is located in the Loop A playfield.

Pedal Karts

Pedal Karts are located in the Loop A playfield.

Playfields

The *Loop A Playfield* is located directly across Camping Ridge Road, southeast of Loop A and includes pedal karts, a parking area, a jumping pillow, a pavilion and campfire ring.

The *Loop E playfield* is located on the west side of Loop E, and includes a playground, a group fire ring and a group camping area.

Playground

A playground is located in the Loop E playfield.

Trails

Acorn Hollow Trail

The Acorn Hollow Trail is located north of Camping Ridge Road, east of Loop E and the Bennett Ridge Trail, and feeds into the Big Oak Trail.

Bennet Ridge Trail

The Bennett Ridge Trail is located north of Loop E, and connects to Loop E between tents only sites 85 and 87.

Big Oak Trail

The Big Oak trail begins to the right (east) of Camping Ridge Road, just before Loop E.

Little Oak Trail

The Little Oak Trail is an offshoot of the Big Oak Trail that goes to the south and loops back to the Big Oak Trail. Located along the Little Oak Trail are a butterfly garden, an amphitheater, and the Camp Store, Activity Center and Laundry Facility. A connector trail runs from Little Oak Trail to the northern side of Loop C.

Nature Loop Trail

The Nature Loop Trail is a loop leading off the Nature Trail to the south, just south of Loop D. The Nature Loop Trail leads back to the Nature Trail where it connects with the Whitetail Trail to the west.

Nature Trail

The Nature Trail is located to the left (west) of Camping Ridge Road, just below camping Loop E. The Nature Trail connects to the Big Oak Trail across Camping Ridge Road to the north, to the Nature Loop Trail and to the Whitetail trail to the west.

Stoney Brook Trail

The Stoney Brook Trail runs the entire length of Little Bennett Campground, beginning at the Loop A playfield to the south, and flowing into the Big Oak Trail at the northernmost section of the campground. A connector trail through the Loop A playfield joins the Stoney Brook Trail to the Campground Booth, the Little Bennett Park Maintenance yard, a parking lot by the Maintenance Yard entrance to the south.

Whitetail Trail

The Whitetail trail is the westernmost trail in the park, leading from the Nature Trail and Nature Loop Trail to northwest section of the campground, towards the Loop E playfield.

Trash and Recycling Dumpsters

Dumpsters are located:

- in Loop A, along the north loop entrance off Camping Ridge Road;
- to the west of Camping Ridge Road between loops B and C; and

- at the entrance to Loop E, to the east of Camping Ridge Road.

Yurts

Yurts are located in Loop C, campsites 36, 38, and 40, by the south loop entrance from Camping Ridge Road.

Water Spigots

Water spigots are located:

- just inside the main entrance on the left side of Camping Ridge Road, past the dump station;
- in Loop A, between campsites 3 and 5, 7 and 10, and 15 and 17, all on the right (north) side of the loop road as you enter;
- in Loop B, between sites 23 and 25, sites 27 and 29, and sites 31 and 33;
- in Loop C, between yurts 36 and 38, yurt 40 and tents only site 42, and next to tents only site 45;
- in Loop D, between sites 49 and 51, 55 and 57, 62 and 64, 64 and 69, and on the opposite side of site 69, close to the north loop entrance from the main road, across from site 72; and
- in Loop E, between sites 76 and 78, sites 82 and 84, and sites 86 and 89.