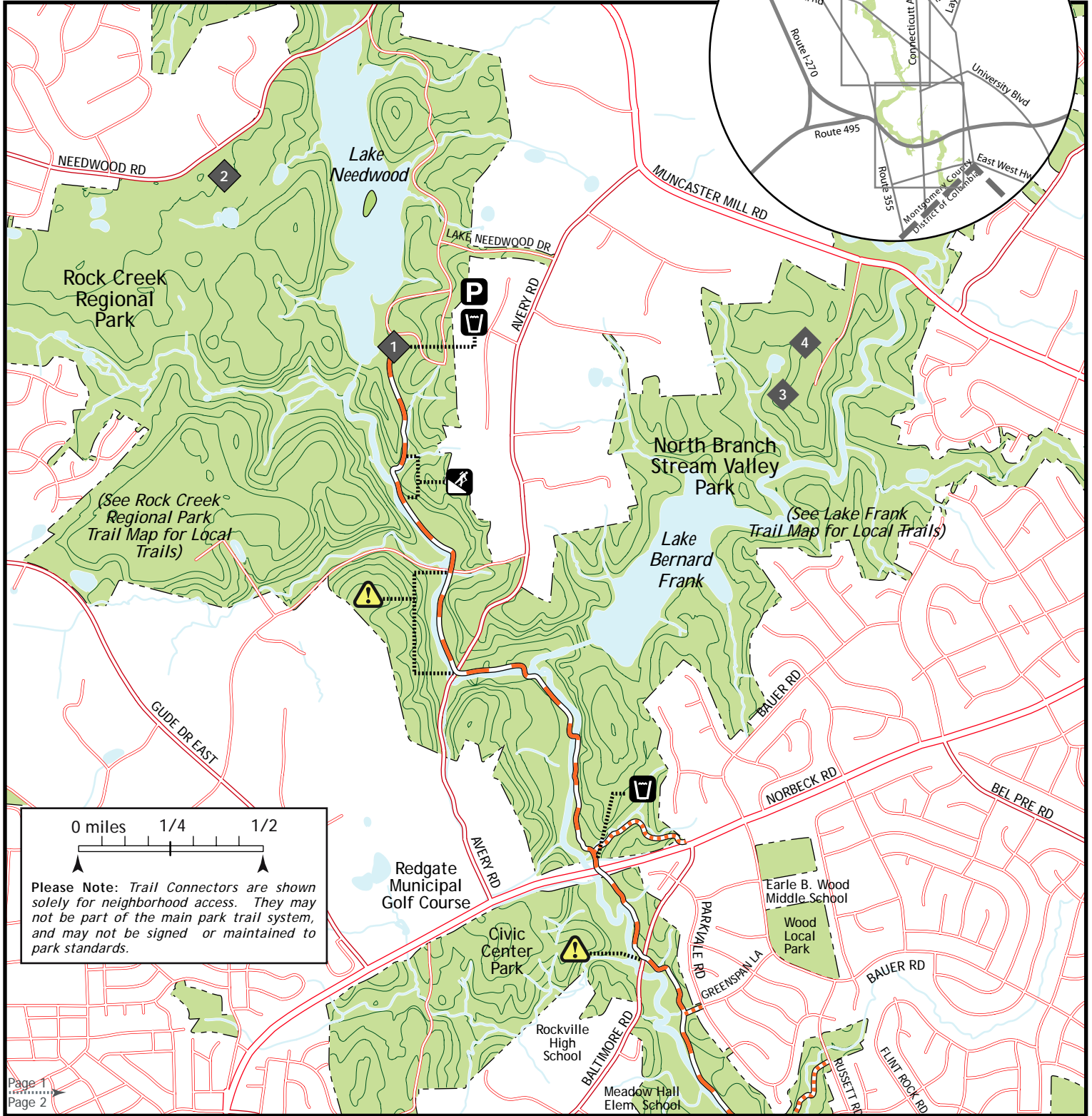
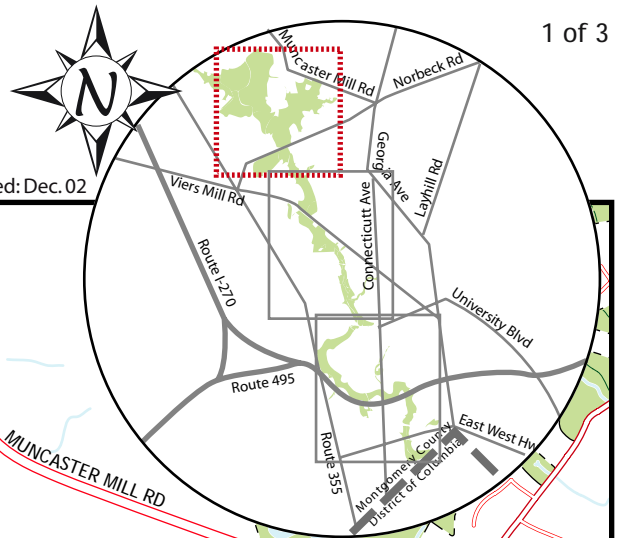


# Rock Creek Trail

Needwood Visitor Center to Norbeck = 2 mi. Norbeck to Viers Mill = 2.5 mi.

Updated: Dec. 02



0 miles 1/4 1/2

Please Note: Trail Connectors are shown solely for neighborhood access. They may not be part of the main park trail system, and may not be signed or maintained to park standards.

Page 1  
Page 2

## Trail Features

The Rock Creek Trail is a 14.5 mile hard surface trail starting in Rock Creek Regional Park and continues along the stream valley all the way into Washington D.C. meeting the Potomac River at Georgetown.

- 1 Needwood Visitors Center
- 2 Needwood Mansion
- 3 Meadowside Nature Center
- 4 Smith Environmental Education Center

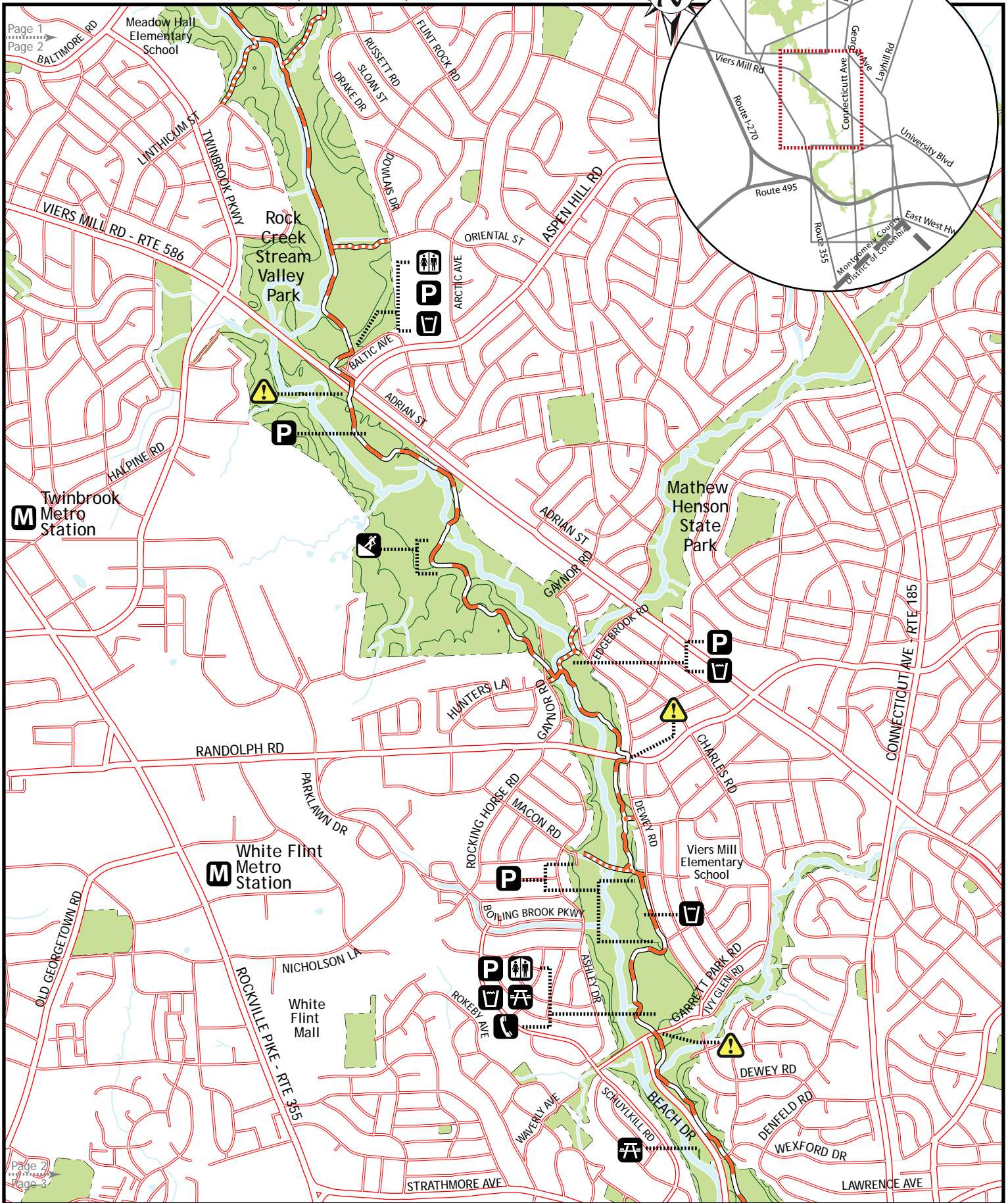
	Hard Surface Trail Connector		Use extreme caution crossing road
	Natural Surface Trail Connector		Steep Slope
	Hiker Only Connector		Parking
	Parklands & Topography		Drinking Water
	Streams & Water		Phone
			Bathrooms
			Picnic Area

Park Police: 301.949.3010 (Emergency Only)  
 Park Manager: 301.650.2600

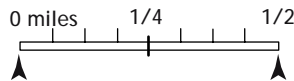
# Rock Creek Trail

Norbeck to Viers Mill = 2.5mi. Viers Mill to Randolph = 2mi. Randolph to Strathmore = 2.75mi.

Updated: Dec. 02



Please Note: Trail Connectors are shown solely for neighborhood access. They may not be part of the main park trail system, and may not be signed or maintained to park standards.

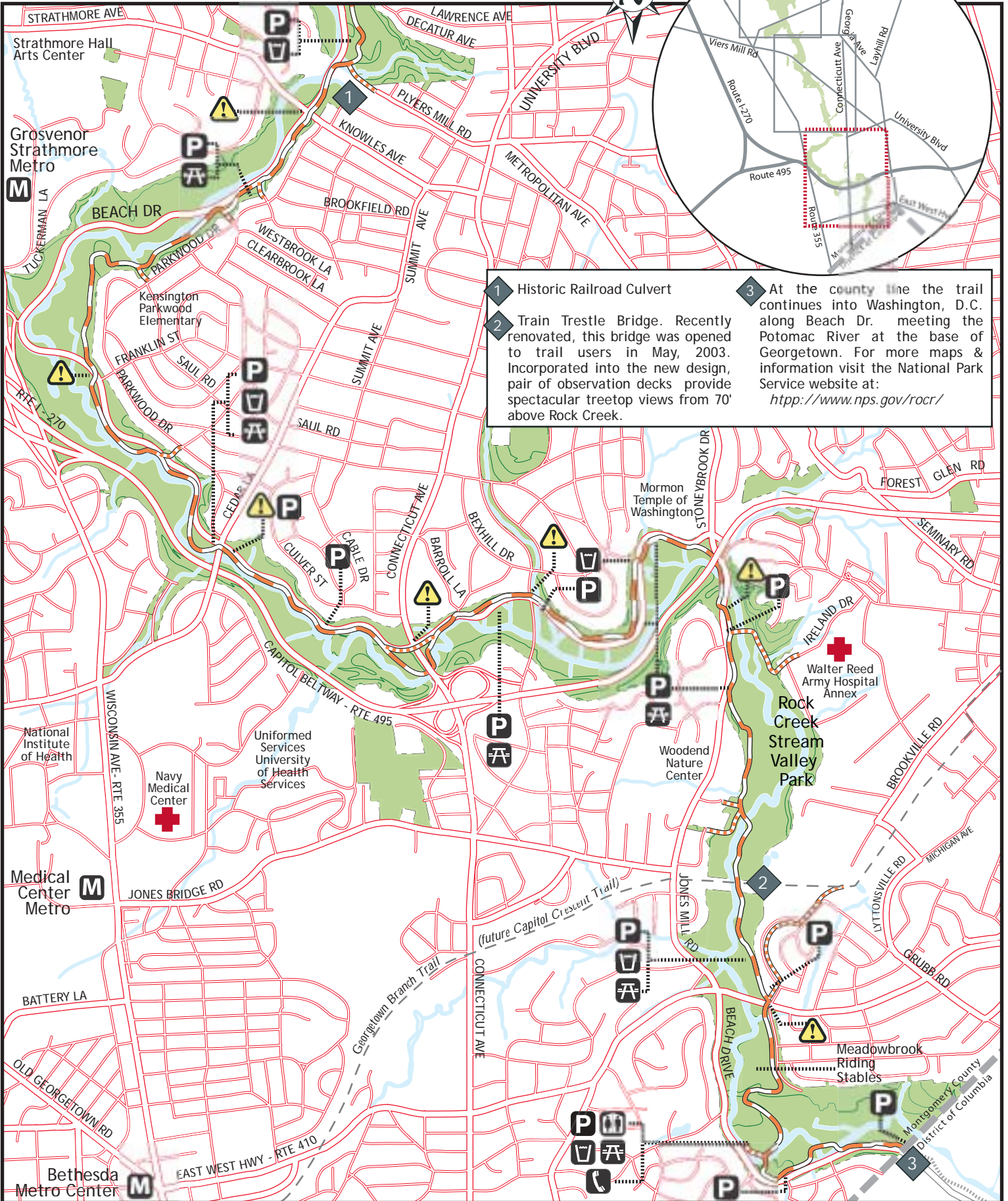
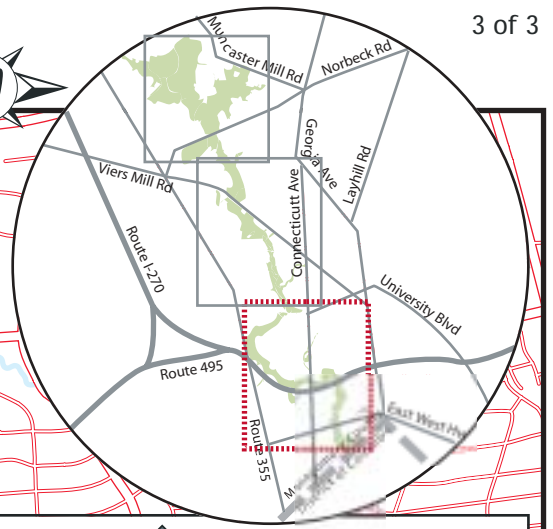


Park Police: 301.949.3010 (Emergency Only)  
Park Manager: 301.650.2600

# Rock Creek Trail

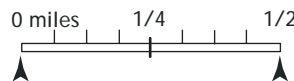
Strathmore to Conn. Ave = 3 mi. Conn. Ave to Western Ave = 4 mi.

Updated: Dec.02



- 1 Historic Railroad Culvert
- 2 Train Trestle Bridge. Recently renovated, this bridge was opened to trail users in May, 2003. Incorporated into the new design, pair of observation decks provide spectacular treetop views from 70' above Rock Creek.
- 3 At the county line the trail continues into Washington, D.C. along Beach Dr. meeting the Potomac River at the base of Georgetown. For more maps & information visit the National Park Service website at: <http://www.nps.gov/rocr/>

Please Note: Trail Connectors are shown solely for neighborhood access. They may not be part of the main park trail system, and may not be signed or maintained to park standards.



Park Police: 301.949.3010 (Emergency Only)  
Park Manager: 301.650.2628